

THE STATE



OF KANSAS

STATE BOARD OF AGRICULTURE  
Roy Freeland, Secretary

DIVISION OF WATER RESOURCES  
Guy E. Gibson, Chief Engineer

**CERTIFICATE OF APPROPRIATION  
FOR BENEFICIAL USE OF WATER**

APPLICATION No. 11,325

PRIORITY September 2, 1965

WHEREAS, It has been determined by the undersigned that construction of the appropriation diversion works has been completed, that water has been used for beneficial purposes and that the appropriation right has been perfected, all in conformity with the conditions of approval of the above-numbered application and in conformity with the laws of the State of Kansas,

Now, THEREFORE, Be It Known that GUY E. GIBSON, the duly appointed, qualified and acting Chief Engineer of the Division of Water Resources of the Kansas State Board of Agriculture, by authority of the laws of the State of Kansas, and particularly K. S. A. 82a-714, do hereby certify that, subject to vested rights and prior appropriation rights, the appropriator is entitled to make use of ground water in the drainage basin of the Arkansas River to be withdrawn by means of a well located near the center of the West side of the Southwest Quarter of the Northwest Quarter (SW $\frac{1}{4}$  NW $\frac{1}{4}$ ) of Section 7, Township 26 South, Range 30 West, Gray County, Kansas, at a maximum rate of 1570 gallons per minute (3.50 c.f.s.) and in an amount not to exceed 498 acre-feet per calendar year for irrigation use on the following-described property:

320 acres in the North Half (N $\frac{1}{2}$ )


in Section 7, Township 26 South, Range 30 West, Gray County, Kansas, which, according to information on file in connection with Application No. 11,325, is owned by Dorothy Gray;

320 acres in the South Half (S $\frac{1}{2}$ )

in Section 7, Township 26 South, Range 30 West, Gray County, Kansas, which, according to information on file in connection with Application No. 11,325, is owned by Vesta Priddle.

703

IN WITNESS WHEREOF, I have hereunto set my hand at my office at Topeka, Kansas, this 16th day of June, 1975.




*Guy E. Gibson*  
Guy E. Gibson, Chief Engineer  
Division of Water Resources  
KANSAS STATE BOARD OF AGRICULTURE

STATE OF KANSAS, Shawnee COUNTY, ss.

BE IT REMEMBERED, That on this 16th day of June A. D. 1975, before me, the undersigned, a notary public in and for said County and State, came Guy E. Gibson, Chief Engineer, Division of Water Resources of the Kansas State Board of Agriculture, who is personally known to me to be such duly appointed, qualified and acting official, and who is personally known to me to be the same person who executed the within instrument of writing as such official and such person duly acknowledged the execution of the same as such Chief Engineer.

IN TESTIMONY WHEREOF, I have hereunto set my hand and affixed my official seal, the day and year last above written.



Signature: *Sara Arbaiza*  
Sara Arbaiza, Notary Public

My commission expires October 29, 1978.

The appropriation right as perfected is appurtenant to and severable from the land herein described.

The appropriation right shall be deemed abandoned and shall terminate when without due and sufficient cause no lawful beneficial use is made of water under this appropriation for three (3) successive years.

The right of the appropriator shall relate to a specific quantity of water and such right must allow for a reasonable raising or lowering of the static water level and for the reasonable increase or decrease of the stream flow at the appropriator's point of diversion.

(Record in the Office of Register of Deeds in the county or counties wherein the point of diversion is located)

**WATER APPROPRIATION  
CERTIFICATE**

No. 4893

STATE OF KANSAS

Application No. 11,325

To Dorothy Gray;  
Vesta Priddle.

STATE OF KANSAS,

*Gray* COUNTY, ss.

Filed for record this 24 day of

*June* 1975

at 1:15 o'clock P. m. and

recorded in Book 67 Page 702-703

Fee \$ 4.00 (3.00 check online)

*Madeline Wood*  
Register of Deeds.

THE STATE



OF KANSAS

KANSAS DEPARTMENT OF AGRICULTURE  
Alice A. Devine, Secretary of Agriculture

DIVISION OF WATER RESOURCES  
David L. Pope, Chief Engineer

## CERTIFICATE OF APPROPRIATION FOR BENEFICIAL USE OF WATER

WATER RIGHT, File No. 27,185

PRIORITY DATE August 10, 1976

WHEREAS, It has been determined by the undersigned that construction of the appropriation diversion works has been completed, that water has been used for beneficial purposes and that the appropriation right has been perfected, all in conformity with the conditions of approval of the application pursuant to the water right referred to above and in conformity with the laws of the State of Kansas.

NOW, THEREFORE, Be It Known that DAVID L. POPE, the duly appointed, qualified and acting Chief Engineer of the Division of Water Resources of the Kansas Department of Agriculture, by authority of the laws of the State of Kansas, and particularly K.S.A. 82a-714, does hereby certify that, subject to vested rights and prior appropriation rights, the appropriator is entitled to make use of groundwater in the drainage basin of the Arkansas River to be withdrawn by means of a well located in the Northwest Quarter of the Northeast Quarter of the Southeast Quarter (NW $\frac{1}{4}$  NE $\frac{1}{4}$  SE $\frac{1}{4}$ ) of Section 7, more particularly described as being near a point 2,610 feet North and 690 feet West of the Southeast corner of said section, in Township 26 South, Range 30 West, Gray County, Kansas, at a diversion rate not in excess of 845 gallons per minute (1.88 c.f.s.) and a quantity not to exceed 339 acre-feet of water per calendar year for irrigation use on the following described property:

320.00 acres in the East Half (E $\frac{1}{2}$ ),  
80.00 acres in the East Half of the Northwest Quarter (E $\frac{1}{2}$  NW $\frac{1}{4}$ ),  
41.99 acres in Lot 1 (NW $\frac{1}{4}$  NW $\frac{1}{4}$ ),  
41.87 acres in Lot 2 (SW $\frac{1}{4}$  NW $\frac{1}{4}$ ),  
80.00 acres in the East Half of the Southwest Quarter (E $\frac{1}{2}$  SW $\frac{1}{4}$ ),  
41.77 acres in Lot 3 (NW $\frac{1}{4}$  SW $\frac{1}{4}$ ),  
41.65 acres in Lot 4 (SW $\frac{1}{4}$  SW $\frac{1}{4}$ ),

a total of 647.28 acres in Section 7, Township 26 South,  
Range 30 West, Gray County, Kansas.

The maximum authorized acres that were lawfully irrigated in any one calendar year during the perfection period were 272 acres.


The appropriator shall maintain in an operating condition, satisfactory to the Chief Engineer, all check valves installed for preventing chemical or other foreign substance likely to cause pollution of the water supply.

The appropriator shall maintain records from which the quantity of water actually diverted during each calendar year may be readily determined. Such records shall be furnished to the Chief Engineer by March 1 following the end of the previous calendar year.

The appropriation right shall be deemed abandoned and shall terminate when without due and sufficient cause no lawful beneficial use is made of water under this appropriation for three (3) successive years.

The right of the appropriator shall relate to a specific quantity of water and such right must allow for a reasonable raising or lowering of the static water level and for the reasonable increase or decrease of the stream flow at the appropriator's point of diversion.

IN WITNESS WHEREOF, I have hereunto set my hand at my office at Topeka, Kansas, this 28<sup>th</sup> day of January, 1998



*[Handwritten Signature]*  
David L. Pope, P.E.  
Chief Engineer  
Division of Water Resources  
Kansas Department of Agriculture

STATE OF KANSAS, Shawnee County, ss.

The foregoing instrument was acknowledged before me this 28<sup>th</sup> day of January, 1998, by David L. Pope, P.E., Chief Engineer, Division of Water Resources, Kansas Department of Agriculture.



Signature: *[Handwritten Signature]*  
Notary Public

(Record in the Office of Register of Deeds in the county or counties wherein the point of diversion is located)

**CERTIFICATE OF APPROPRIATION  
FOR BENEFICIAL USE OF WATER**

Water Right  
File No. 27,185

STATE OF KANSAS,  
*Gray* COUNTY, ss.  
Filed for record this *17<sup>th</sup>* day of  
*February*, 19 *98*  
at *9:30* o'clock *A*. M. and  
records in Book *86* Page *387-388*  
Fee \$ *8.00*

*[Handwritten Signature]*  
Registrar of Deeds *1998*