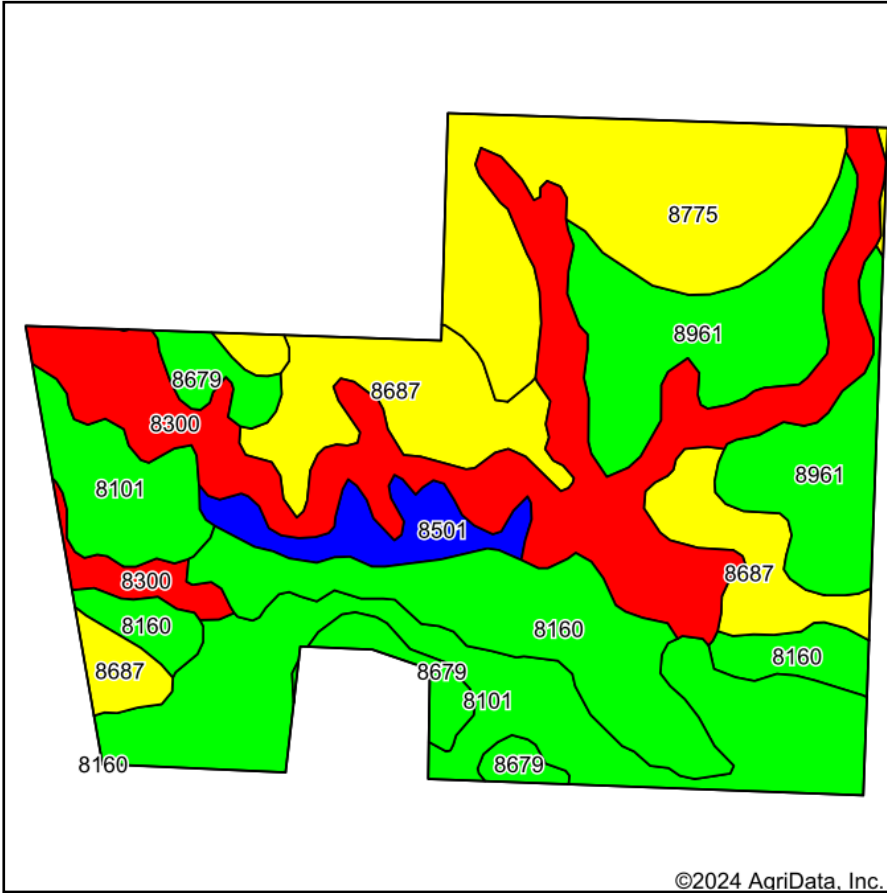
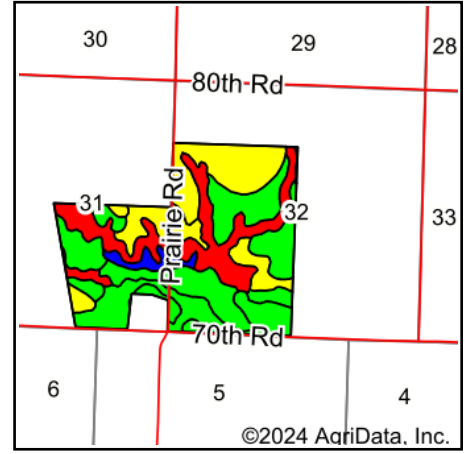


Soils Map



Soils data provided by USDA and NRCS.











State: **Kansas**
 County: **Woodson**
 Location: **31-25S-16E**
 Township: **Center**
 Acres: **357**
 Date: **7/25/2024**

Maps Provided By:

 CUSTOMIZED ONLINE MAPPING
 © AgriData, Inc. 2023 www.AgriDataInc.com



Area Symbol: KS207, Soil Area Version: 22

Code	Soil Description	Acres	Percent of field	Non-Irr Class Legend	Non-Irr Class *c
8300	Verdigris silt loam, channeled, 0 to 2 percent slopes, frequently flooded	76.66	21.3%		Vw
8101	Heppler silt loam, 0 to 2 percent slopes, occasionally flooded	67.67	19.0%		IIw
8775	Kenoma silt loam, 1 to 3 percent slopes	52.54	14.7%		IIIe
8961	Woodson silt loam, 0 to 1 percent slopes	49.15	13.8%		IIs
8160	Leanna silt loam, 0 to 2 percent slopes, occasionally flooded	44.52	12.5%		IIw
8687	Dennis silty clay loam, 1 to 3 percent slopes, eroded	42.08	11.8%		IIIe
8679	Dennis silt loam, 1 to 3 percent slopes	12.72	3.6%		Ile
8501	Mason silt loam, 0 to 1 percent slopes, rarely flooded	11.66	3.3%		Iw
				Weighted Average	2.88

*c: Using Capabilities Class Dominant Condition Aggregation Method