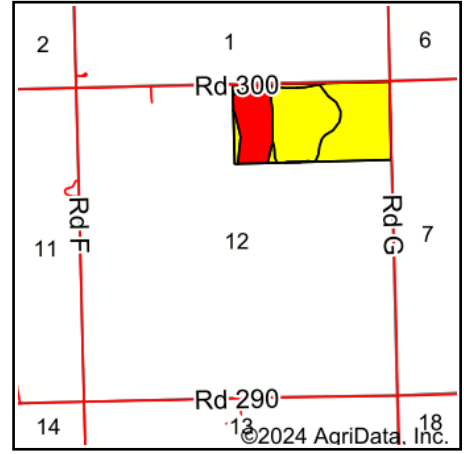
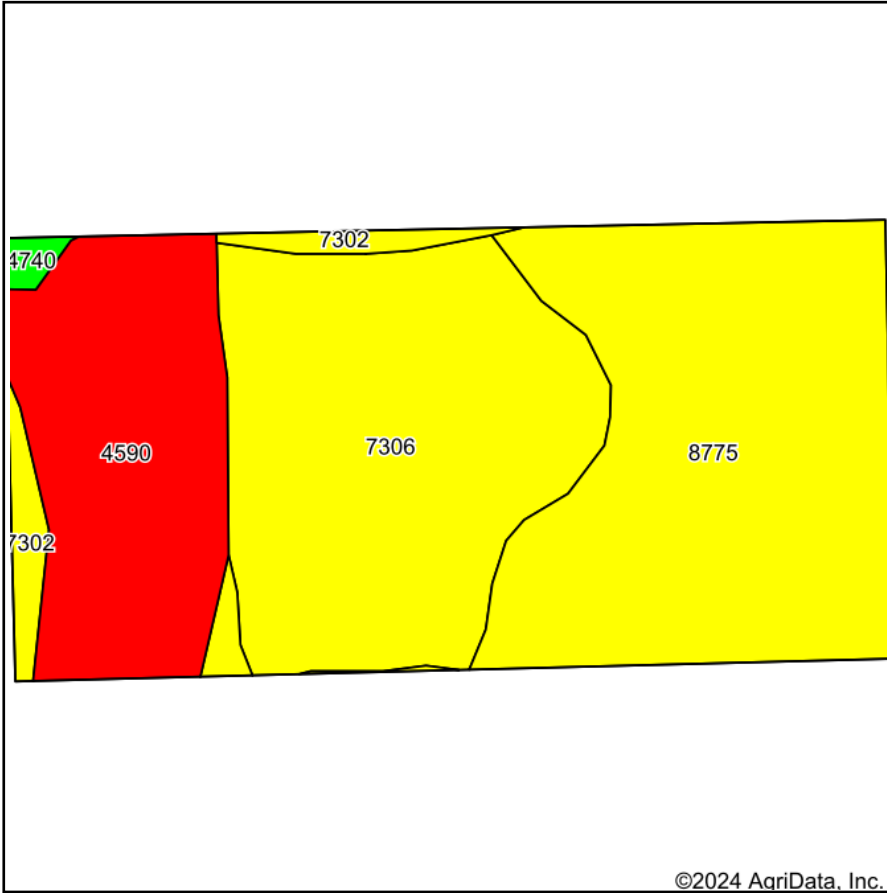


Soils Map



State: **Kansas**
 County: **Lyon**
 Location: **12-17S-10E**
 Township: **Americus**
 Acres: **80**
 Date: **9/23/2024**

©2024 AgriData, Inc.






Soils data provided by USDA and NRCS.

Maps Provided By:

 CUSTOMIZED ONLINE MAPPING
 © AgriData, Inc. 2023 www.AgriDataInc.com



Area Symbol: KS111, Soil Area Version: 22

Code	Soil Description	Acres	Percent of field	Non-Irr Class Legend	Non-Irr Class *c	Irr Class *c
8775	Kenoma silt loam, 1 to 3 percent slopes	31.42	39.3%		IIIe	
7306	Martin silty clay, 3 to 7 percent slopes, eroded	27.53	34.4%		IIIe	IIIe
4590	Clime-Sogn complex, 3 to 20 percent slopes	17.27	21.6%		VIe	
7302	Martin silty clay loam, 3 to 7 percent slopes	3.24	4.0%		IIIe	IIIe
4740	Labette silty clay loam, 1 to 3 percent slopes	0.54	0.7%		Ile	Ile
Weighted Average					3.64	*-

*c: Using Capabilities Class Dominant Condition Aggregation Method

*- Irr Class weighted average cannot be calculated on the current soils data due to missing data.