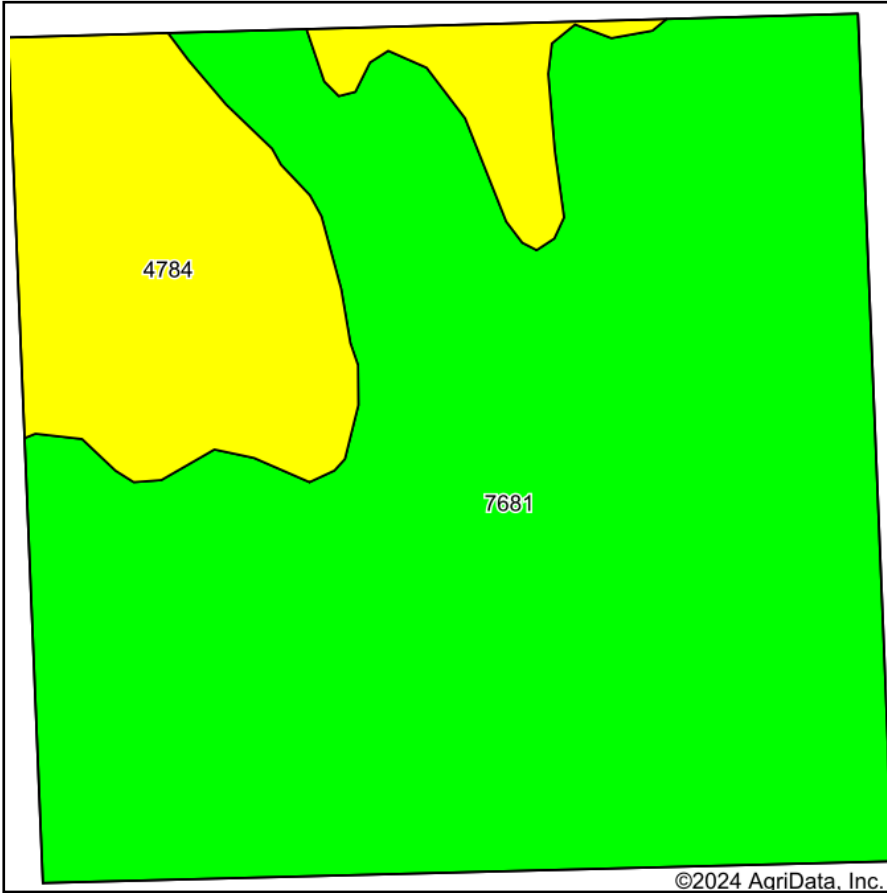
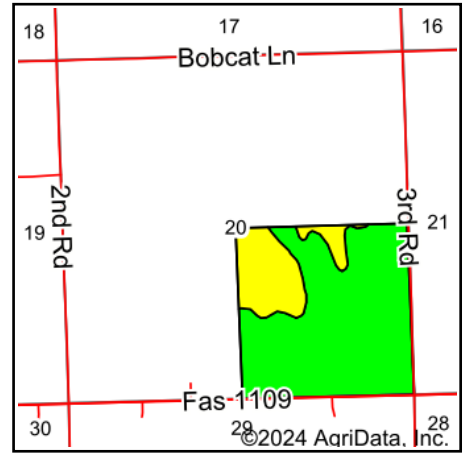


Soils Map



Soils data provided by USDA and NRCS.





State: **Kansas**
 County: **Marshall**
 Location: **20-5S-6E**
 Township: **Cottage Hill**
 Acres: **160**
 Date: **9/12/2024**

Maps Provided By:

 CUSTOMIZED ONLINE MAPPING
 © AgriData, Inc. 2023 www.AgriDataInc.com



Area Symbol: KS117, Soil Area Version: 24

Code	Soil Description	Acres	Percent of field	Non-Irr Class Legend	Non-Irr Class *c	Irr Class *c
7681	Wymore silty clay loam, 1 to 3 percent slopes	127.22	79.5%		Ile	Ile
4784	Tully silty clay loam, 3 to 7 percent slopes, eroded	32.78	20.5%		IIle	IIle
Weighted Average					2.20	2.20

*c: Using Capabilities Class Dominant Condition Aggregation Method