 Boundary

Boundary 79.35 ac

SOIL CODE	SOIL DESCRIPTION	ACRES	%	CPI	NCCPI	CAP
8624	Bates loam, 3 to 7 percent slopes, eroded	18.14	22.86	0	52	3e
8679	Dennis silt loam, 1 to 3 percent slopes	17.62	22.21	0	81	2e
8300	Verdigris silt loam, channeled, 0 to 2 percent slopes, frequently flooded	15.56	19.61	0	50	5w
8775	Kenoma silt loam, 1 to 3 percent slopes	14.09	17.76	0	59	3e
8961	Woodson silt loam, 0 to 1 percent slopes	13.94	17.57	0	52	2s
TOTALS		79.35(*)	100%	-	59.29	2.99

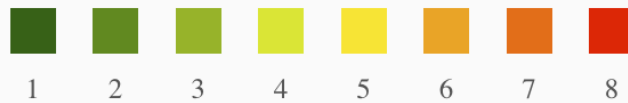
(*) Total acres may differ in the second decimal compared to the sum of each acreage soil. This is due to a round error because we only show the acres of each soil with two decimal.

Capability Legend


Increased Limitations and Hazards

Decreased Adaptability and Freedom of Choice Users


Land, Capability




'Wild Life'




Forestry




Limited



Moderate



Intense



Limited



Moderate



Intense



Very Intense



Grazing Cultivation

(c) climatic limitations (e) susceptibility to erosion

(s) soil limitations within the rooting zone (w) excess of water