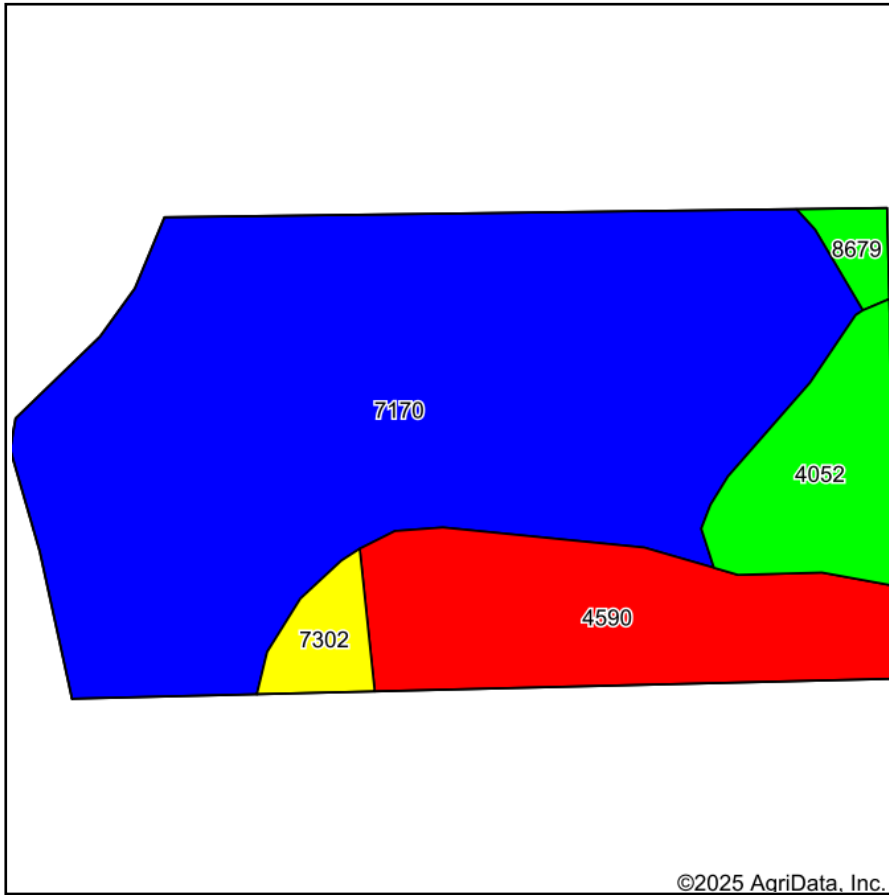
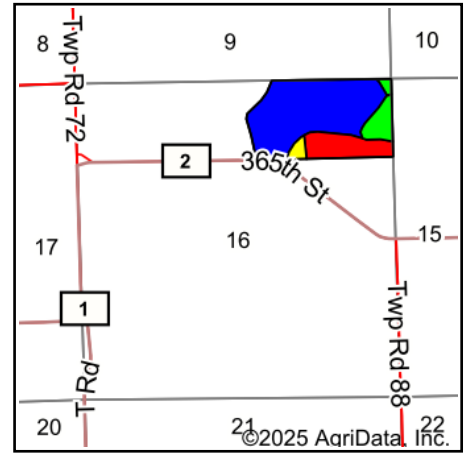


Soils Map



Soils data provided by USDA and NRCS.








State: **Kansas**
 County: **Greenwood**
 Location: **16-22S-11E**
 Township: **Madison**
 Acres: **69**
 Date: **1/30/2025**

Maps Provided By:

 CUSTOMIZED ONLINE MAPPING
 © AgriData, Inc. 2023 www.AgriDataInc.com



Area Symbol: KS073, Soil Area Version: 22

Code	Soil Description	Acres	Percent of field	Non-Irr Class Legend	Non-Irr Class *c	Irr Class *c
7170	Reading silt loam, rarely flooded	47.81	69.3%		Iw	Iw
4590	Clime-Sogn complex, 3 to 20 percent slopes	12.34	17.9%		Vle	
4052	Ivan silt loam, occasionally flooded	5.99	8.7%		IIw	IIw
7302	Martin silty clay loam, 3 to 7 percent slopes	1.88	2.7%		IIIe	IIIe
8679	Dennis silt loam, 1 to 3 percent slopes	0.98	1.4%		Ile	
Weighted Average					2.05	*-

*c: Using Capabilities Class Dominant Condition Aggregation Method

*- Irr Class weighted average cannot be calculated on the current soils data due to missing data.