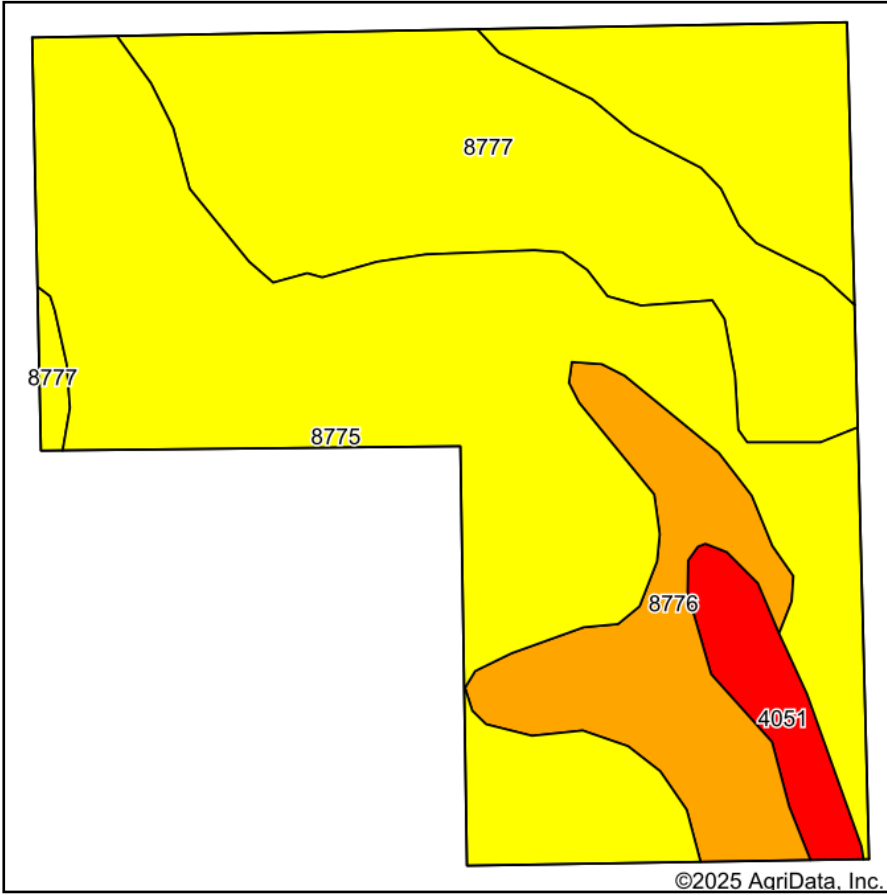
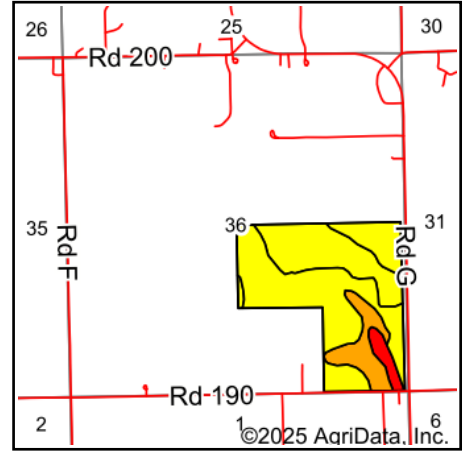


Soils Map



Soils data provided by USDA and NRCS.







State: **Kansas**
 County: **Lyon**
 Location: **36-18S-10E**
 Township: **Pike**
 Acres: **115**
 Date: **1/29/2025**

Maps Provided By:

 CUSTOMIZED ONLINE MAPPING
 © AgriData, Inc. 2023 www.AgriDataInc.com



Area Symbol: KS111, Soil Area Version: 23

Code	Soil Description	Acres	Percent of field	Non-Irr Class Legend	Non-Irr Class *c
8775	Kenoma silt loam, 1 to 3 percent slopes	65.13	56.7%		IIIe
8777	Kenoma silty clay loam, 1 to 3 percent slopes, eroded	31.22	27.1%		IIIe
8776	Kenoma silt loam, 3 to 5 percent slopes	14.03	12.2%		IVe
4051	Ivan silt loam, channeled	4.62	4.0%		Vw
Weighted Average					3.20

*c: Using Capabilities Class Dominant Condition Aggregation Method